

THE PLANTINESS OF SYDENHAM AND MARRICKVILLE



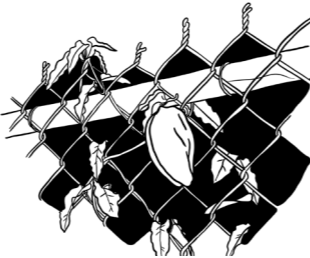
A



B




C



D



E



F



G



H



H



I



J



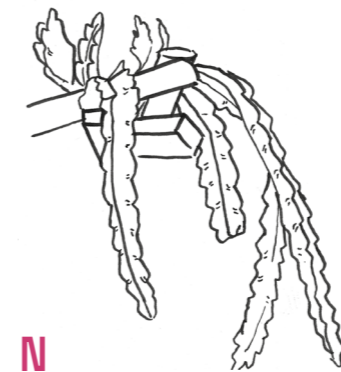
K



L



M



N



O



P



Q



R



S



T




U



V



W



X

SUPPORTED BY INNER WEST COUNCIL



#EDGEinnerwest— Supporting Artists Locally to Globally

Mapping Edges Research Studio: Alexandra Crosby, Ilaria Vanni and Ella Cutler, University of Technology Sydney.

Printed 2022. This work is licensed under creativecommons CC BY-SA

We live and work on the lands of the Gadigal, D'harawal and Bidjigal People and acknowledge the Traditional Custodians of lands and waters and pay respect to Elders past, present and emerging.

See more at <https://www.mappingedges.org/news/the-plantiness-of-sydenham/>

A Renwick street interminglers

B Nasturtiums

C Potted garden

D Chokos

E Potted Mechanic Garden

F Lustre Glow pots

G Railway banana grove

H Native grasses

H Fern mural

I Monsteras

J Urban habitat

K Roses

L Papayas

M Fig and olive trees

N Dragonfruit

O Rosemary bush

P Guava, Peach &

Apple trees

Q Bush Tukka (2017)

R Warehouse veggie garden remnants

S Verge garden

T Potted garden

U Warehouse Geraniums

V Tea tree

W Loquat trees

X Warehouse Cactus garden